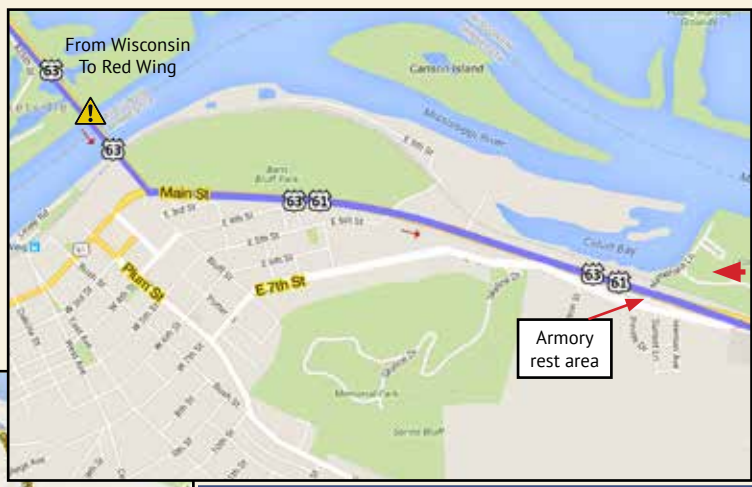


**7** Use caution when crossing the bridge into Red Wing, as there is limited shoulder space. Take the exit loop and continue left onto Hwy 61 S. The rest stop is at the Armory.



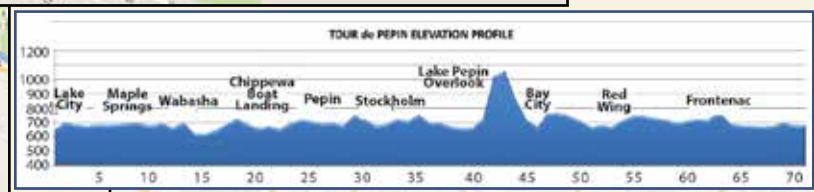
**6** Continue past Bay City to the intersection of WI 35 and MN 63. Take a left on MN 63.



**5** Riders who registered for the 50-mile option will continue a few miles past the town of Maiden Rock. Stop for water at the Lake Pepin Overlook, then head back to Stockholm to board the Pearl Shuttle at the time designated on your wrist band. Lac Plein and Siècle riders continue north to Bay City.



**4** Take a left on Spring St in Stockholm to the rest area. The Pearl shuttles leave from Stockholm Park. Shuttle times will be listed on a sign at the park. Your wristband color coordinates with your shuttle time.



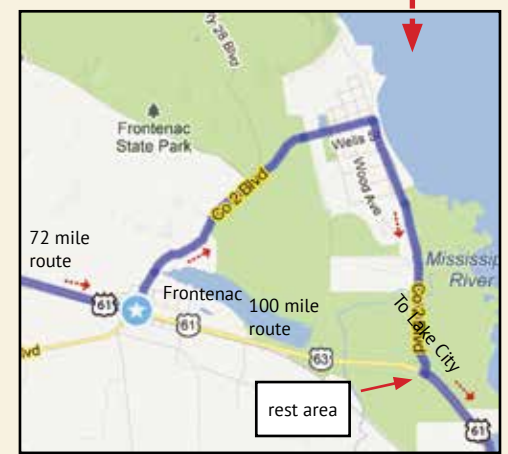
**8** 100 Mile Ride: This year's Countryside Tour is a 32.15 mile ride on the back roads of Red Wing and Frontenac. It has a total ascent of 1762 ft. and has a maximum elevation of 1167 ft. From 61 S, take a right on Flower Valley Road. Take a left on Hwy. 58, and a left on Cty. 4 Blvd. Go to Cty Rd 9 and take a left. Take a left on Cty. 2 and cross Hwy. 61, heading toward Frontenac State Park.



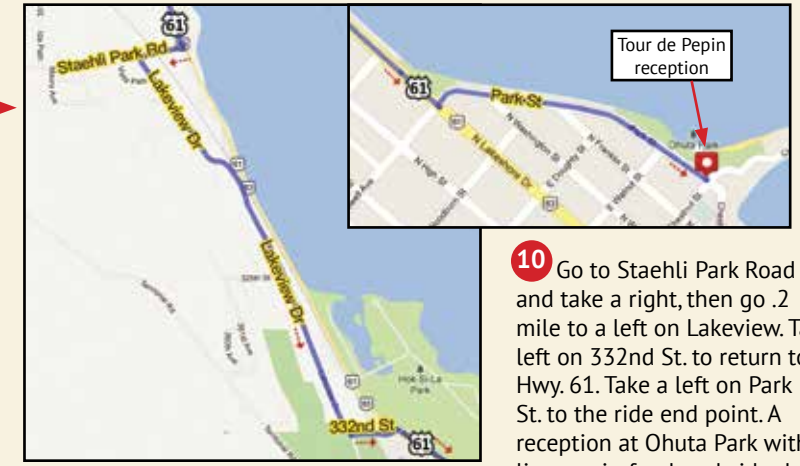
**3** Route signage will alert motorists and promote safety as you pass over the Mississippi River on the Wabasha-Nelson bridge. There is a water stop located at Chippewa River boat landing/Tiffany Bottoms Wildlife Refuge between Nelson and Pepin.



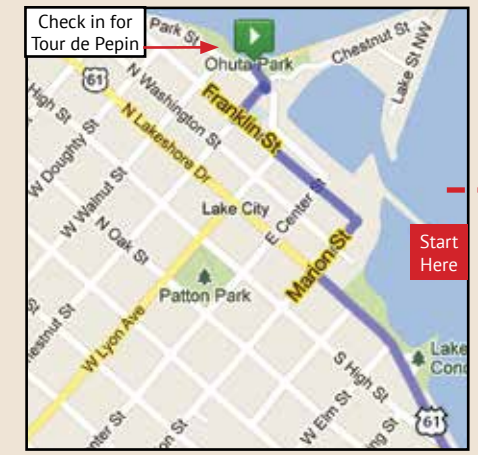
**2** From the water stop in Maple Springs, ride 5.5 miles to a left turn into Wabasha at CR-30/Bruegger Valley Rd. Please use extra caution when crossing Hwy 61. The Wabasha rest stop is located at Malone Park. Please be mindful of construction zones.



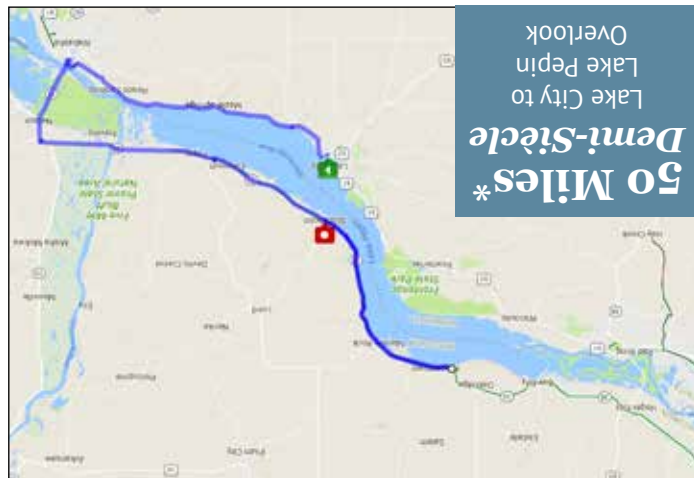
**9** 72 mile riders will continue 6 miles on Hwy 61 and take a left on Cty. Rd 2 towards Frontenac State Park (joining up with 100 mile riders). All riders will continue past the park headquarters and through historic Old Frontenac. There will be a sharp right as you approach Lake Pepin. Continue onto Hwy. 61, where there is a rest stop, and take a left.



**10** Go to Staehli Park Road and take a right, then go .2 mile to a left on Lakeview. Take left on 332nd St. to return to Hwy. 61. Take a left on Park St. to the ride end point. A reception at Ohuta Park with live music, food, and cider beer taking place from noon-5pm.



**1** Check in at Ohuta Park in Lake City. Take Chestnut St. to a left on Franklin St. Take Franklin to Marion, then one block to the stoplight at Lakeshore Drive/Hwy. 61. Take a left. It is 6 miles to the first water stop in Maple Springs. Please be mindful of construction zones.



**REST AREA INFORMATION**

- A. **Maple Springs:** 7:30am-10:30am 🍴🚻
- B. **Wabasha:** 7:30am-11:30am 🍴🚻
- C. **Chippewa River** \*unstaffed 7:30am-12:00pm 🍴🚻
- D. **Pepin:** 8:00am-1:00pm 🍴🚻
- E. **Stockholm:** 9:00am-3:00pm 🍴🚻
- F. **Lake Pepin Overlook** \*unstaffed after 2:00pm 9:00am-4:00pm 🍴🚻
- G. **Bay City:** 9:30am-4:00pm 🍴🚻
- H. **Red Wing:** 10:00am-5:00pm 🍴🚻
- I. **Goodhue** \*unstaffed after 2:30pm 10:00am-5:00pm 🍴🚻
- J. **Frontenac:** 10:00am-5:00pm 🍴🚻

**START & END POINT**

- K. **Lake City:** 7:00am-5:00pm 🍴🚻  
Bikes must be picked up by 4:30pm

All rest areas have restrooms.

**PEARL OF THE LAKE PADDLEBOAT SHUTTLE TIMES.**

Departing from Stockholm Park.

10:30 AM	2:30 PM
11:30 AM	3:30 PM
1:00 PM	

Bus shuttle also available at noon, 2pm, and 4pm.



**TOUR DE PEPIN**

A bicycle & paddleboat tour of Lake Pepin



**TDP HOTLINES**  
651-448-1552 • 651-448-0314

**GOLD SPONSORS**



**SILVER SPONSORS**



**BRONZE SPONSORS**



**IN-KIND SPONSORS**



**32 Miles\* Milieu**  
Lake City to Stockholm

**50 Miles\* Demi-Siècle**  
Lake City to Lake Pepin Overlook

**72 Miles Lac Plein**  
Lake City to Lake City (Full Tour)

**100 Miles Siècle**  
Lake City to Lake City (Extended Tour)

\* Getting back to Lake City: The Pearl of the Lake paddleboat will escort people and their bikes across Lake Pepin.